CONNECT THE COASTSIDE

COUNTY OF SAN MATEO

Connect the Coastside

Montara & Moss Beach Focused Community Meeting

June 15, 2020

Technology Notes

Microphones are muted for the presentation

This workshop is being recorded

You can submit your questions in the chat box

If you are having technical difficulties, email Elaine Melnik emelnik@smcgov.org

Zoom Features

Audio and video controls

View participants and chat

Zoom Features

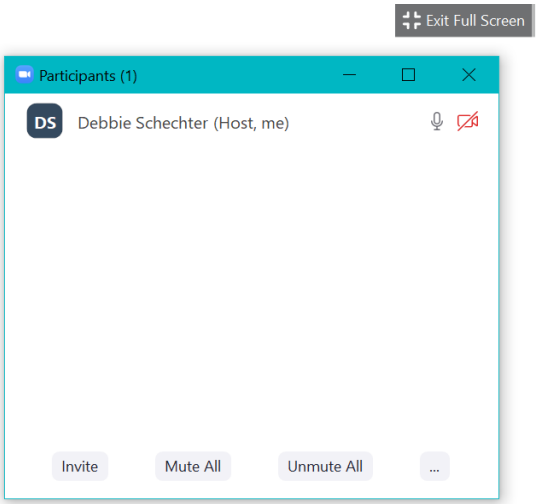

View Options

Participants List

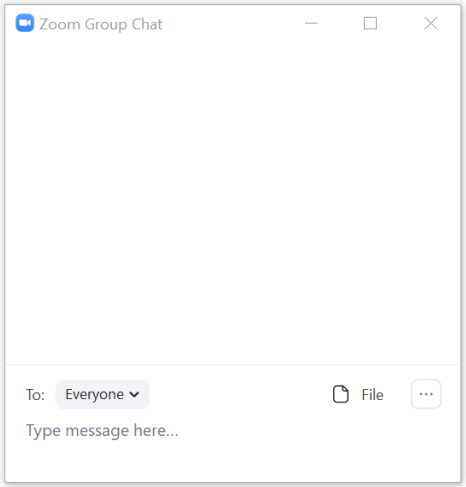

Chat

Welcome

Agenda

- Welcome
- Group Agreements
- Presentation
- Clarifying Questions
- Community Conversation in Breakout Groups
- Report Out
- Next Steps
- Close

Group Agreements

- Speak from your own experience
- Listen for understanding
- Respect differences; be curious
- Let everyone participate
- Allow the facilitator to guide the process

Poll Question

Presentation Topics

- Plan Overview
- What We've Heard
- Proposed Projects
- Plan Implementation

Plan Overview

What topics does the plan cover?

WALKING

BIKING

PUBLIC TRANSIT

DRIVING

LAND USE

Planning Area

Midcoast Communities

What We've Heard

Midcoast Mobility Values

- Improve traffic
- Safety
- Choice
- Sustainability
- Coastal access
- Midcoast character

May 30th Virtual Conversation

We heard people would like to see:

- Projects to decrease traffic
- Better solutions for people walking to get across Highway 1
- Continuous sidewalks and bikeways
- The plan address things like evacuation and emergency response, bike share, on-demand transportation, age-friendly improvements, and more

Proposed Projects

Moss Beach & Montara Projects

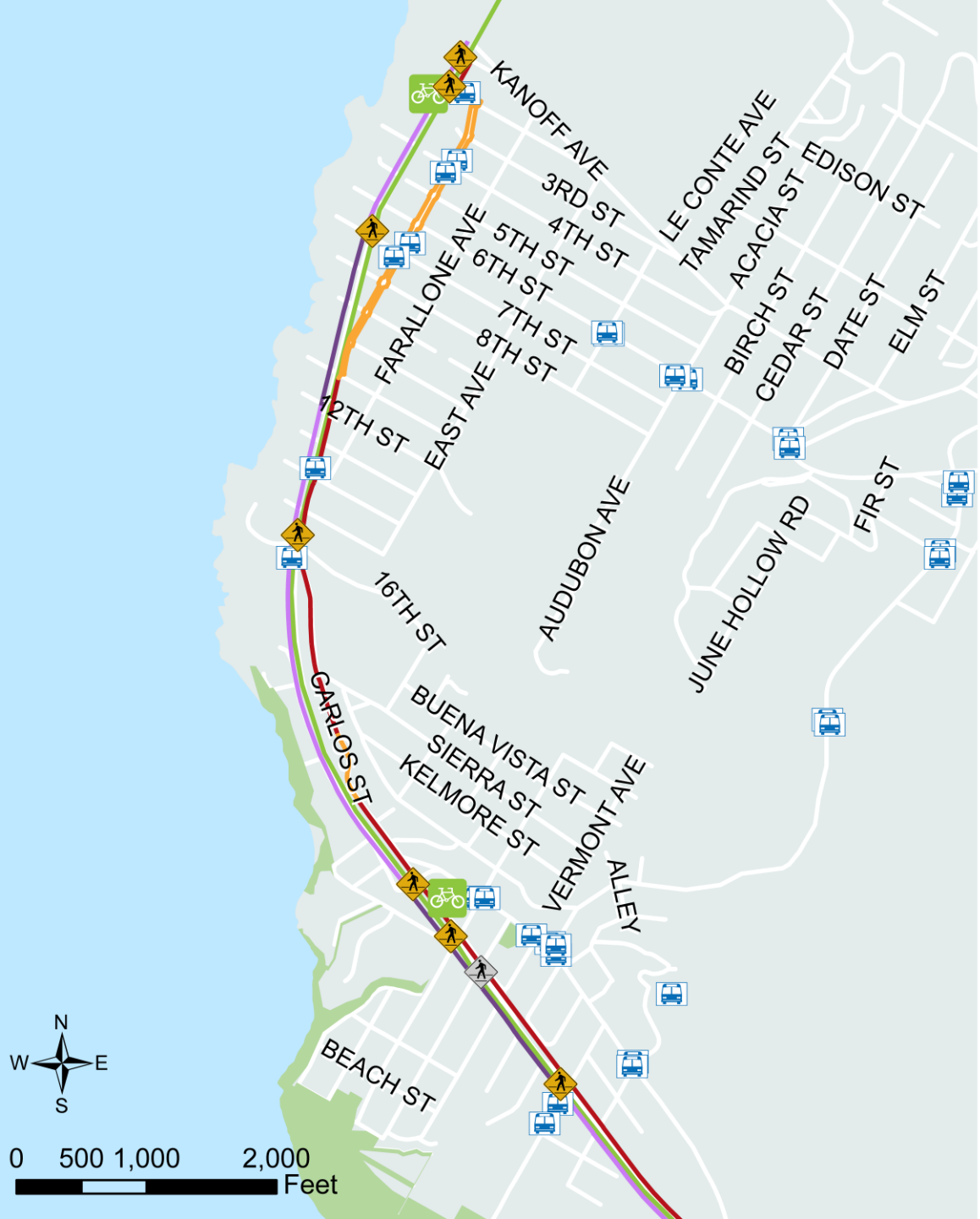

Existing HWY 1 Crossing

Proposed HWY 1 Crossings

Proposed Bike Parking

Existing Bus Stops

Proposed Striped Bike Lane

HWY 1 Proposed Improvements

Fringe Zone

Village Zone

Proposed Parallel Trail

Separated Multimodal Trail

Sidewalks & Bike Route with Sharrows

Midcoast Parallel Trail

- Multimodal walking and biking trail
- Separated from Highway 1
- Will connect Montara, Moss Beach, El Granada, Miramar and Half Moon Bay

Highway 1 Pedestrian Crossings

- Install Highway 1 crossings with high-visibility striping and pedestrian activated beacons

Bus Stop Improvements

- Improve bus stops by adding benches or shelters
- Make it easier to walk to bus stops by adding street crossings and sidewalks
- Add a new northbound bus stop near the 16th Street and Highway 1 intersection

Highway 1 Improvements

- Create standardized, safe roadway designs for the “village” and “fringe” zones of Highway 1
- Village Zone: Add curbs and gutters, lane widths less than 12 feet
- Fringe Zone: Add valley gutter, lane widths less than 12 feet where speeds are below 45 mph

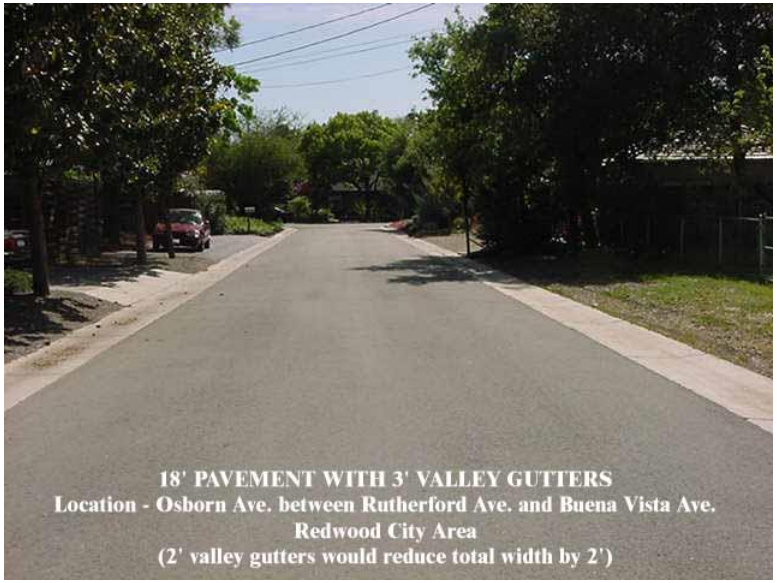

Bike Lanes & Bike Parking

- Add striped bike lanes along Highway 1
- Install bike parking

Google Street View - Bike Lane along Highway 1 in Malibu, CA

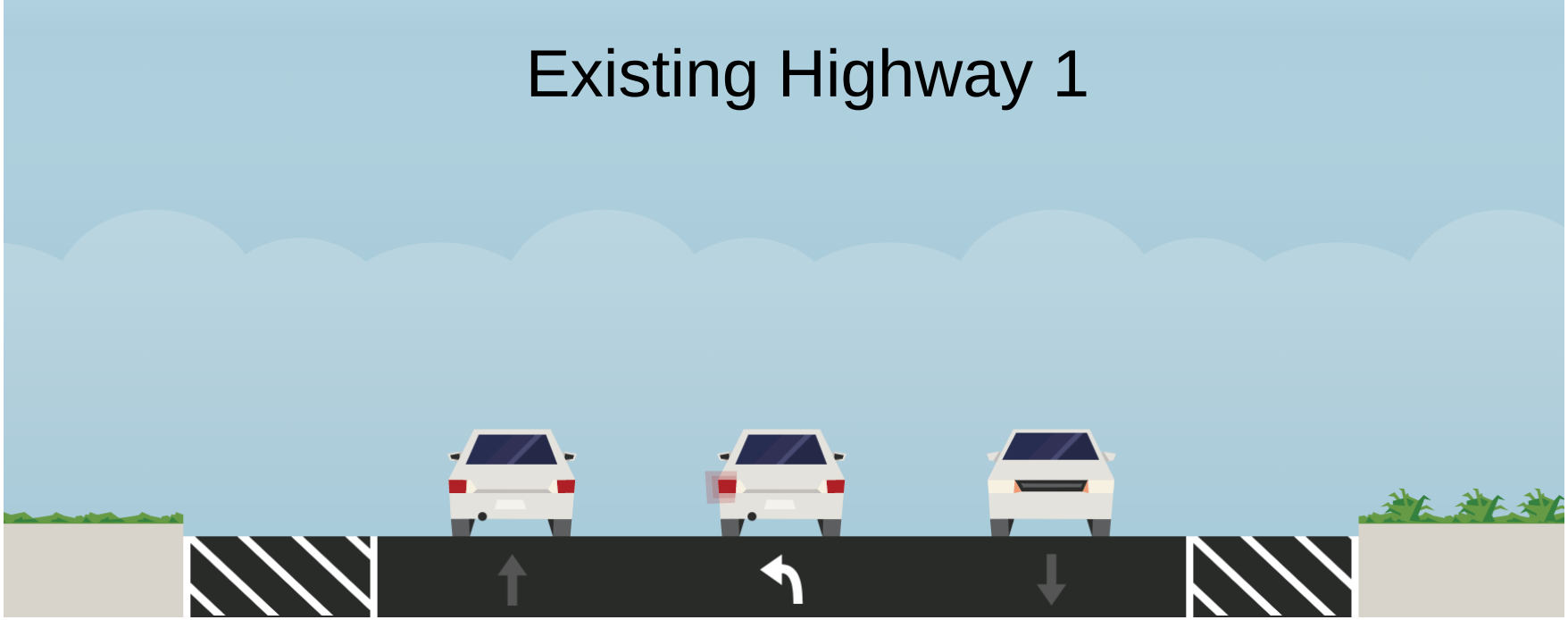
Existing Highway 1

Proposed Highway 1
Made with
Streetmix

Moss Beach Proposed Projects

Existing HWY 1 Crossing

Proposed HWY 1 Crossings

Proposed Park and Ride

Proposed Bike Parking

Proposed Roundabouts or Signals

Proposed Bus Stop

Existing Bus Stops

Proposed Carlos Street Improvements

Recommended Coastal Trail Route

Proposed Parallel Trail

Separated Multimodal Trail

Sidewalks & Bike Route with Sharrows

HWY 1 Proposed Improvements

Fringe Zone

Village Zone

Carlos Street Improvements

Carlos Street Improvements

- Complete sidewalk on North side of Carlos

Carlos Street Improvements

- Improve safety by adding speed humps and digital speed feedback signs

Carlos Street Improvements

- Convert Carlos Street into a one-way street between Vallemar Street and California Avenue to create space for the Parallel Trail

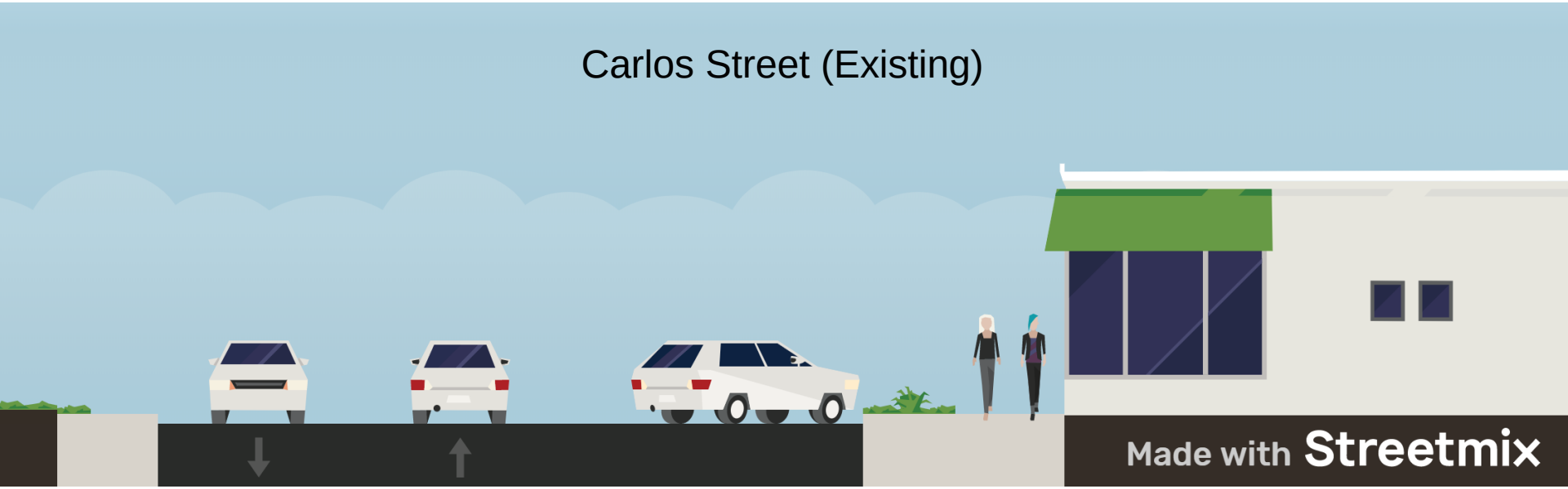
Carlos Street (Existing)
Made with Streetmix

Carlos Street (Proposed)
Made with Streetmix

Carlos Street Improvements

- Add more on-street parking

Multipurpose Parking Lot

- Build a parking lot that would encourage commuters to use public transit during the week and provide parking for recreational visitors on weekends
- Include green infrastructure and bicycle parking

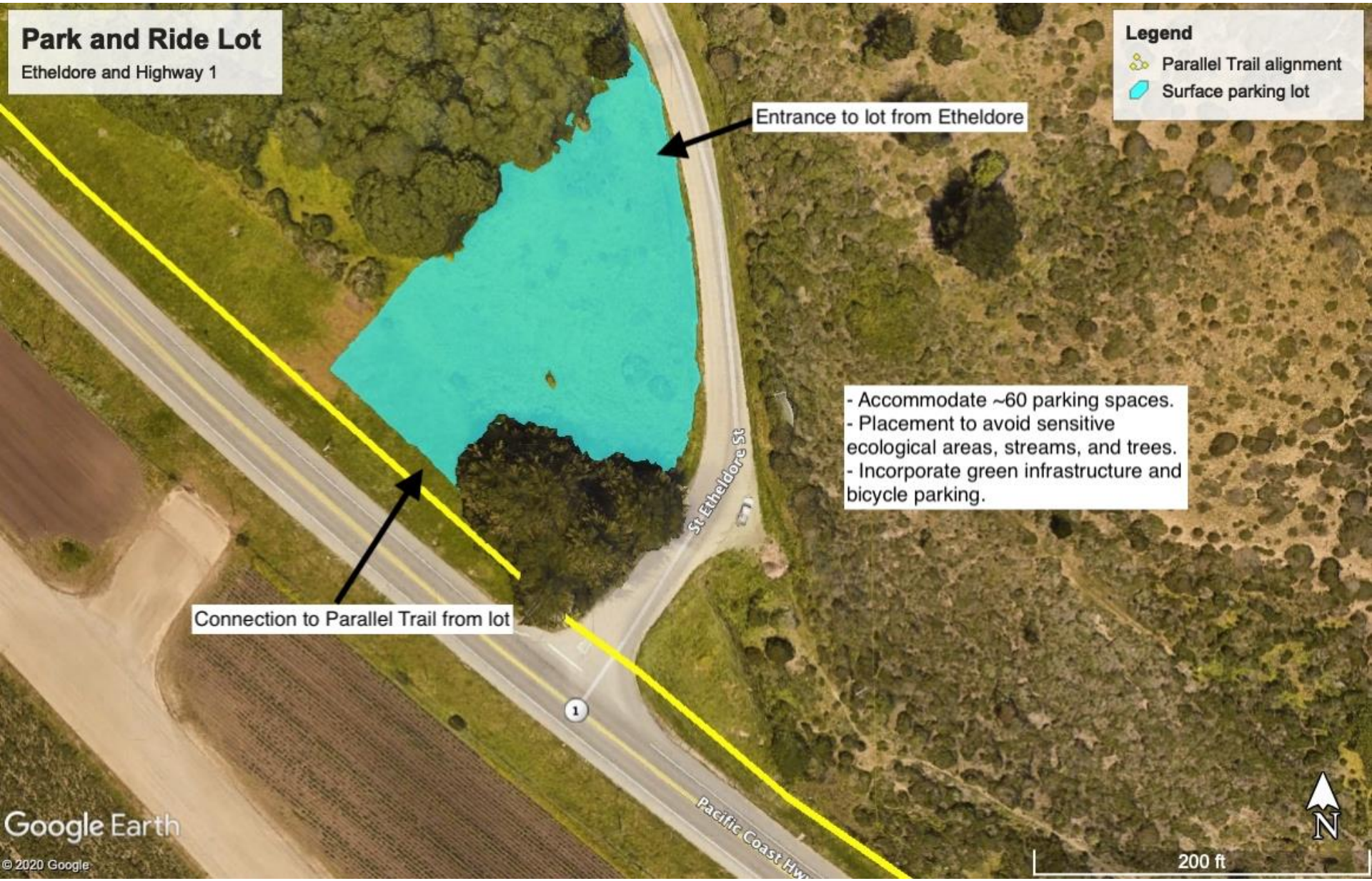
Park and Ride Lot
Etheldore and Highway 1
Legend
Parallel Trail alignment
Surface parking lot
Entrance to lot from Etheldore
- Accommodate ~60 parking spaces.
- Placement to avoid sensitive ecological areas, streams, and trees.
- Incorporate green infrastructure and bicycle parking.
Connection to Parallel Trail from lot
St Etheldore St
Pacific Coast Hwy
1
N
200 ft
Google Earth
© 2020 Google

Roundabouts or Traffic Signals

- Install roundabouts or traffic signals (depending on the outcome of a required Caltrans study) at the California Avenue, Cypress Avenue, and 16th Street intersections with Highway 1

California Coastal Trail

- Complete the Coastal Trail from Montara to Half Moon Bay

Montara Proposed Projects

Proposed HWY 1 Crossings

Proposed Roundabout or Signal

Proposed Bike Parking

Existing Bus Stops

Proposed Stop Signs

School

Potential Safe Route To School

Proposed Striped Bike Lane

HWY 1 Proposed Improvements

Fringe Zone

Village Zone

Proposed Parallel Trail

Separated Multimodal Trail

Sidewalks & Bike Route with Sharrows

Safe Routes to School

- Provide a safe route for students to walk to Farallone View Elementary School by installing sidewalks and crosswalks

Main Street Improvements

Construct sidewalks and ADA curb ramps on Main Street from 7th Street to 10th Street

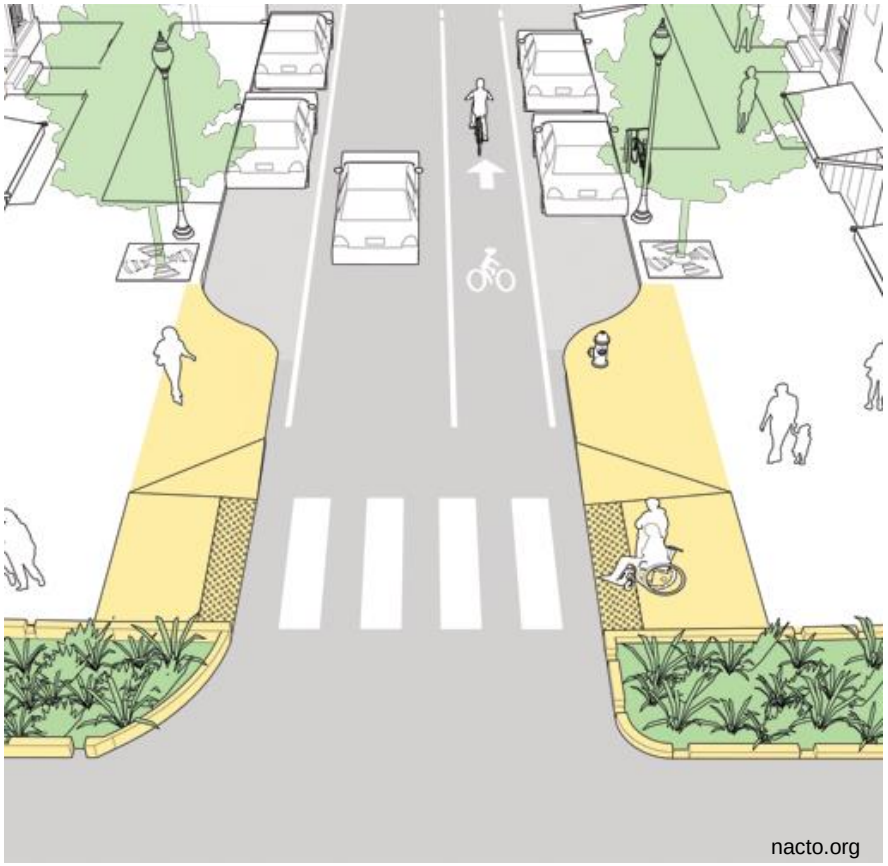

Main Street Improvements

Construct curb extensions and crosswalks at the intersections of Main and 7th, 8th, and 9th streets

Plan Implementation

Questions?

Breakout Conversations

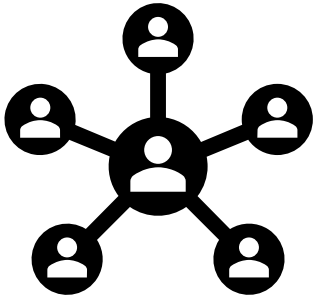

1. Which of the projects discussed today for Moss Beach and Montara are most important to you? Which projects are most important to encourage you and others to walk, bike or take transit?

2. What else could the County do to improve transportation options in Moss Beach and Montara? What is missing from the plan for Moss Beach and Montara?

Report Out

Next Steps

Public Outreach

Update plan based on public comments

Final Draft Review Process

Future Public Meetings

- June 25th El Granada, Miramar & Princeton Meeting
  - Register at bit.ly/CTCJune25
- Study Session with MCC

Thank You

For questions or comments please contact:

Katie Faulkner
kfaulkner@smcgov.org

To read the full plan and view additional resources, please visit:

https://planning.smcgov.org/connect-coastside

Post-meeting Survey



- Share your feedback on today’s meeting
- Share additional thoughts about Connect the Coastside